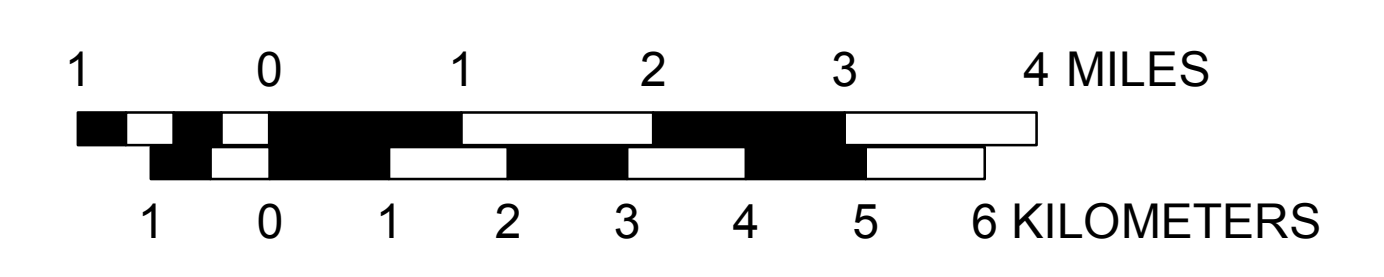
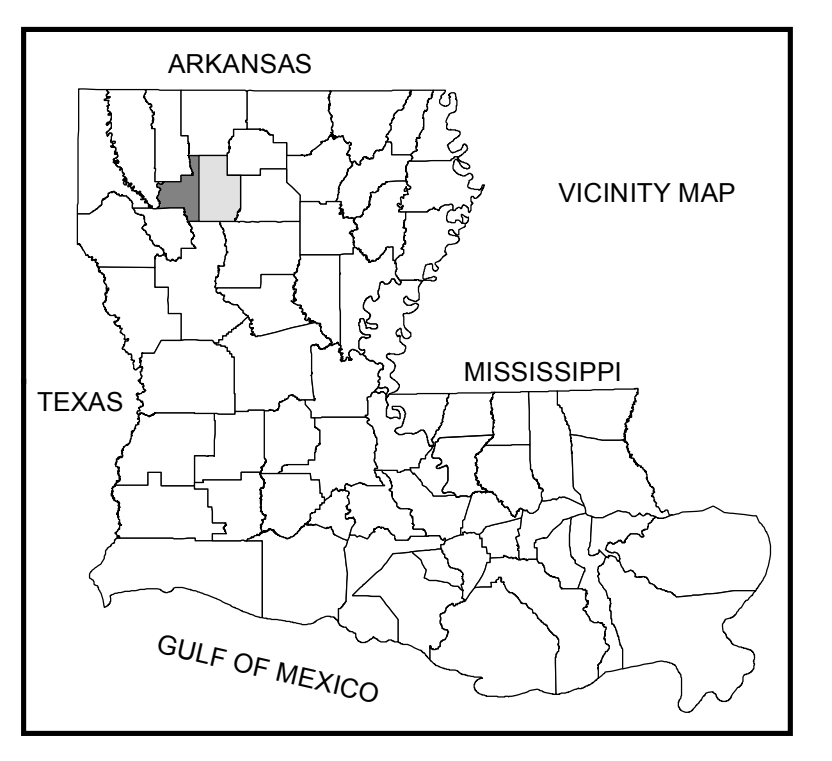



- | |
|--|
| <ul style="list-style-type: none"> INTERSTATE HIGHWAY SYSTEM U.S. HIGHWAY SYSTEM STATE HIGHWAY SYSTEM DIVIDED HIGHWAY WITH CONTROL OF ACCESS DIVIDED HIGHWAY WITH FRONTAGE ROADS MULTI-LANE UNDIVIDED HIGHWAY MULTI-LANE DIVIDED HIGHWAY PAVED ROAD BITUMINOUS ROAD GRAVEL ROAD PUBLIC ROAD PROPOSED HIGHWAY HIGHWAY BRIDGE (MORE THAN 20' SPAN) HIGHWAY BRIDGES CLOSELY SPACED HIGHWAY DRAWBRIDGE HIGHWAY TUNNEL OVERHEAD STRUCTURE PUBLIC FERRY (FREE, FEE, TOLL) STATE BOUNDARY PARISH BOUNDARY INCORPORATED AREA BOUNDARY UNINCORPORATED AREA BOUNDARY TOWNSHIP RANGE LINE SECTION LINE MATCH LINE RAILROAD RAILROAD STATION (HISTORICAL) RIVER, LAKE, RESERVOIR, OR POND INTERMITTENT STREAM STREAM CANAL HEAD OF NAVIGATION NAVY NAVIGABLE WATERWAY OPERATED SHIP AND BARGE LINES DAM ON WATERWAY LOCK ON WATERWAY LOCK AND DAM ON WATERWAY CONTROL STRUCTURE ON WATERWAY DOCK, PIER, OR LANDING ON WATERWAY LEVEE OR DIKE LEVEE OR DIKE WITH ROAD NATIONAL FOREST WILDLIFE AREAS CITY LIMITS STATE CAPITOL PARISH SEAT CITY, TOWN, VILLAGE, OR COMMUNITY AIRPORT - LIMITED FACILITY AIRPORT - MAJOR FACILITY AIRWAY LIGHT BEACON AMTRAK TERMINAL AMUSEMENT FACILITY ANIMAL SHELTER ANTEBELLUM HOME ARMORY OR NATIONAL GUARD UNIT ASTRONOMICAL OBSERVATORY AUTO SALVAGE YARD BALLFIELD BUS TERMINAL CAMP SPONSORED BY AN ORGANIZATION CEMETERY CHURCH AND SCHOOL CHURCH W/ CEMETERY ADJACENT COAST GUARD STATION COMMUNICATIONS TOWER COMMUNITY HALL CORRECTIONAL FACILITY COURT HOUSE DOTD FACILITY - CONSTRUCTION UNIT DOTD FACILITY - DISTRICT HEADQUARTERS DOTD FACILITY - MAIN HEADQUARTERS DOTD FACILITY - MAINTENANCE UNIT DOTD FACILITY - PROJECT ENGINEER OFFICE DOTD FACILITY - STORAGE SITE DOTD FACILITY - SUB-DISTRICT HEADQUARTERS FAIRGROUND OR RACETRACK FERRY BOAT TERMINAL BUILDING FIRE STATION FISH HATCHERY GARBAGE DUMP GOLF COURSE GRAIN ELEVATOR GRAVEL, SAND, CLAY OR DIRT PIT GREAT RIVER ROAD DESIGNATION HELIPORT HOSPITAL INDUSTRIAL FACILITY LANDING STRIP LATITUDE/LONGITUDE LIGHTHOUSE LOCAL HISTORIC SITE MILITARY AIRFIELD MILITARY FACILITY MUNICIPAL BUILDING MUSEUM - NON-STATE OWNED MUSEUM - STATE OWNED NASA FACILITY NATIONAL PARK NATIONAL HISTORIC PARK AND PRESERVE NURSING HOME OBSERVATION TOWER PARISH HEALTH UNIT PARK POLICE STATION PORT - DEEP DRAFT PORT - EMERGING PORT - SHALLOW DRAFT POST OFFICE POWER PLANT PUBLIC BEACH PUBLIC BOAT LAUNCH PUBLIC FERRY DOCK PUBLIC LIBRARY PUBLIC RECREATION AREA RAILROAD FREIGHT FACILITY RANGER STATION RESEARCH STATION INTERSTATE REST AREA RODEO FACILITY SCENIC SITE SCHOOL OR UNIVERSITY SCRAP YARD SEAPLANE FACILITY SEWAGE TREATMENT FACILITY STATE HISTORIC SITE STATE PARK STATE PRESERVATION AREA STATE WELCOME CENTER TOURIST INFORMATION CENTER WATER SUPPLY SYSTEM WAYSIDE PARK WEIGH STATION |
|--|



THIS MAP HAS BEEN PREPARED BY THE LOUISIANA DEPARTMENT OF TRANSPORTATION AND DEVELOPMENT OFFICE OF MULTIMODAL PLANNING AND DEVELOPMENT IN COOPERATION WITH THE U.S. DEPARTMENT OF TRANSPORTATION FEDERAL HIGHWAY ADMINISTRATION.

PRINTED COPIES OF THIS MAP ARE AVAILABLE FOR PUBLIC USE AT A NOMINAL COST.

PLEASE SEE THE FOLLOWING CONTACT INFORMATION:

DEPARTMENT OF TRANSPORTATION AND DEVELOPMENT
GENERAL FILES - MAP SALES
P.O. BOX 9485
BATON ROUGE, LA 70804-9485
225 755 1187

DATA ON THIS MAP IS INTENDED FOR INTERNAL PLANNING USE ONLY. ALTHOUGH THIS DATA HAS BEEN SUBJECT TO MANY PRODUCTIONS TESTS, ALL WITH EXCELLENT RESULTS, NO WARRANTY, EXPRESSED OR IMPLIED, IS MADE AS TO THE ACCURACY OF THE DATA, NOR SHALL THE FACT OF DISTRIBUTION CONSTITUTE ANY SUCH WARRANTY. DOTD ASSUMES NO LIABILITY IN ANY CONNECTION THEREWITH, AND ASSUMES NO RESPONSIBILITY TO DISTRIBUTE FUTURE MODIFICATIONS OR CORRECTIONS THAT MAY BE MADE.

PROJECTION: NAD 1983 UTM Zone 18N
Datum: NAD83
False Easting: 500000.000000
False Northing: 5000000.000000
Central Meridian: -93.000000
Scale: Meters: 1:500000
Units: Feet: 1:150000
Latitude: 29° 00' 00" N
Longitude: 93° 00' 00" W
Horizontal Datum: NORTH AMERICAN DATUM OF 1983

BIENVILLE PARISH
WEST SECTION
LOUISIANA
MAP UPDATED FEBRUARY 2012
CENSUS 2010 POPULATION 14,353

PREPARED BY THE
DEPARTMENT OF TRANSPORTATION AND DEVELOPMENT
OFFICE OF MULTIMODAL PLANNING

IN COOPERATION WITH THE
U.S. DEPARTMENT OF TRANSPORTATION
FEDERAL HIGHWAY ADMINISTRATION

SHEET 1 OF 2